



CGSIC

Surveying, Mapping and Geosciences Subcommittee

Mr. John Galetzka, NOAA National Geodetic Survey (NGS), Chair
Mr. Neil Winn, National Park Service (NPS), Deputy Chair

Hilton Baltimore Inner Harbor
16 September 2024

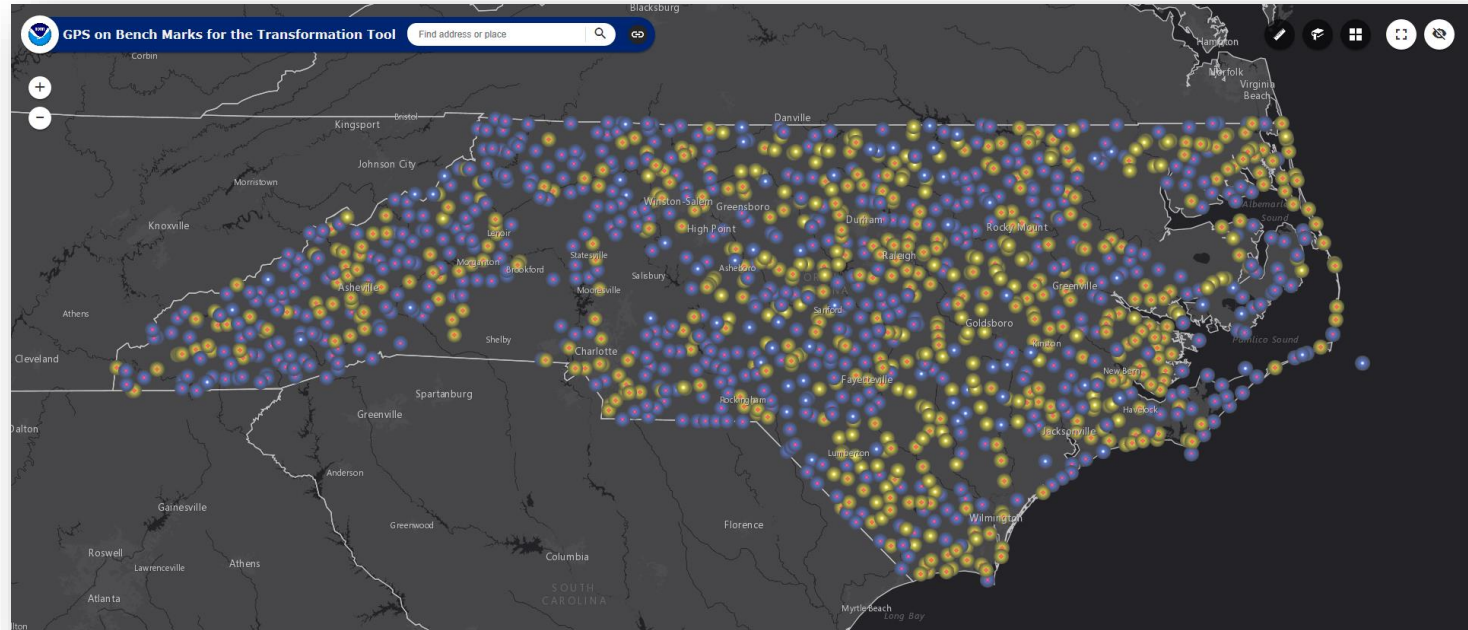


Gary Thompson, PLS
Deputy Hazard Mitigation Chief
NC Geodetic Survey Chief

New CORS in Franklin, NC (NCFR)



National Geodetic Survey GPS on Bench Marks 2020
North Carolina Contribution



Determining Elevation in Wetland Ecosystems – Changes in the collection of elevation data over the years



James C. Lynch
National Park Service

Static Occupations of SET benchmarks – Boston Harbor Island.



Trimble 5700 Receiver

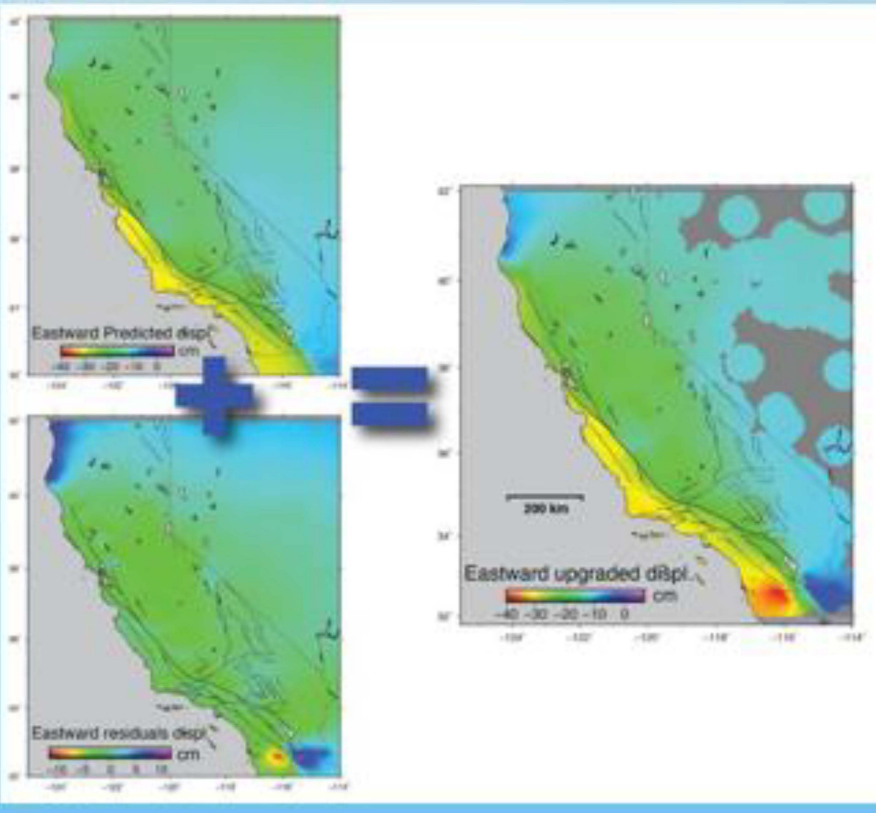


Scott P. Martin, PLS

AAGS 2024 President

California Geodetic Coordinator

Updates from the American Association for Geodetic Surveying
and the
California Spatial Reference Center



Green Field Ag

Positioning Farmers for Success!



Agriculture Technology Experts

*GPS – Flow and Application Control – Farm Drainage
Planter And Precision Tillage Solutions*

Matthew Liskai @agGPSMatt

211 Main St - Helena, Ohio 43435



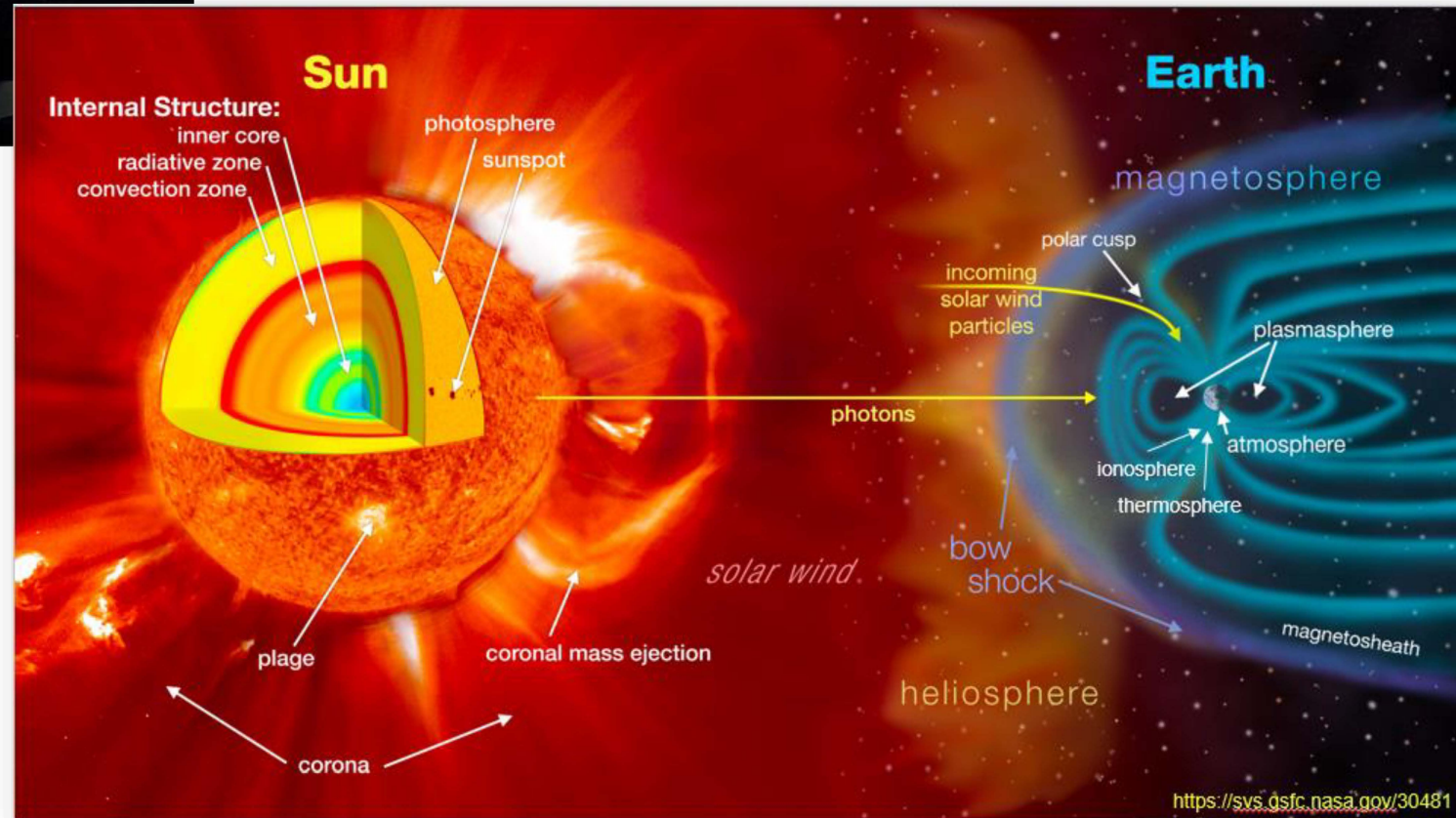
Space Weather and

the Space Weather Program @GMU

Bob Weigel

Space Weather Lab

Department of Physics and Astronomy



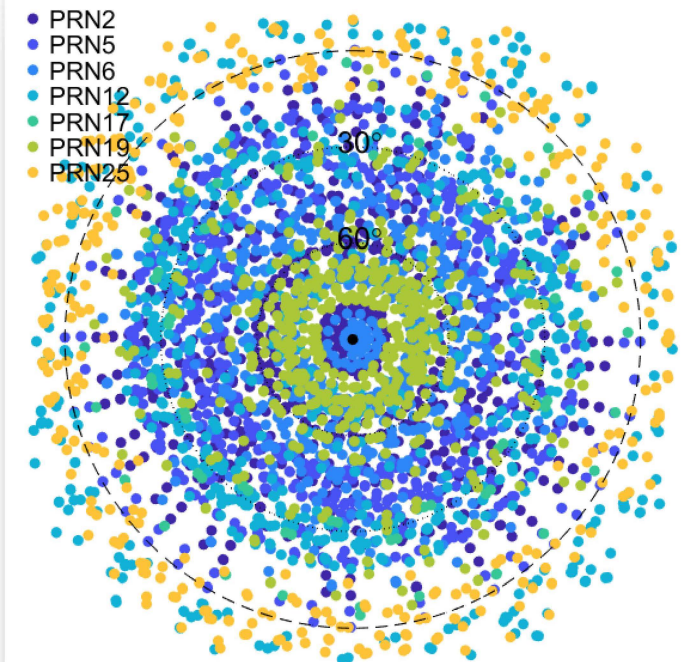
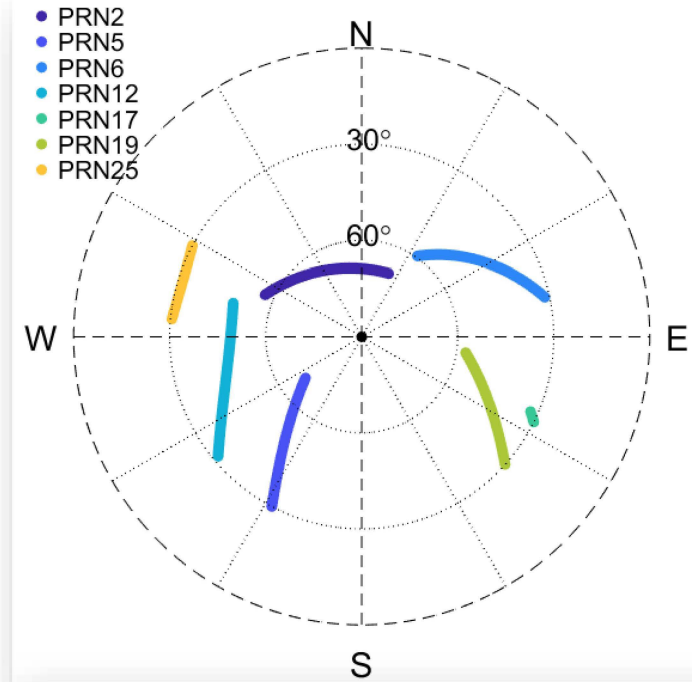
GNSS Antenna Calibration at the National Geodetic Survey

Charlie Geoghegan

Charles.Geoghegan@noaa.gov

NGS Mid-Atlantic Regional Geodetic Advisor

January 14, 2021





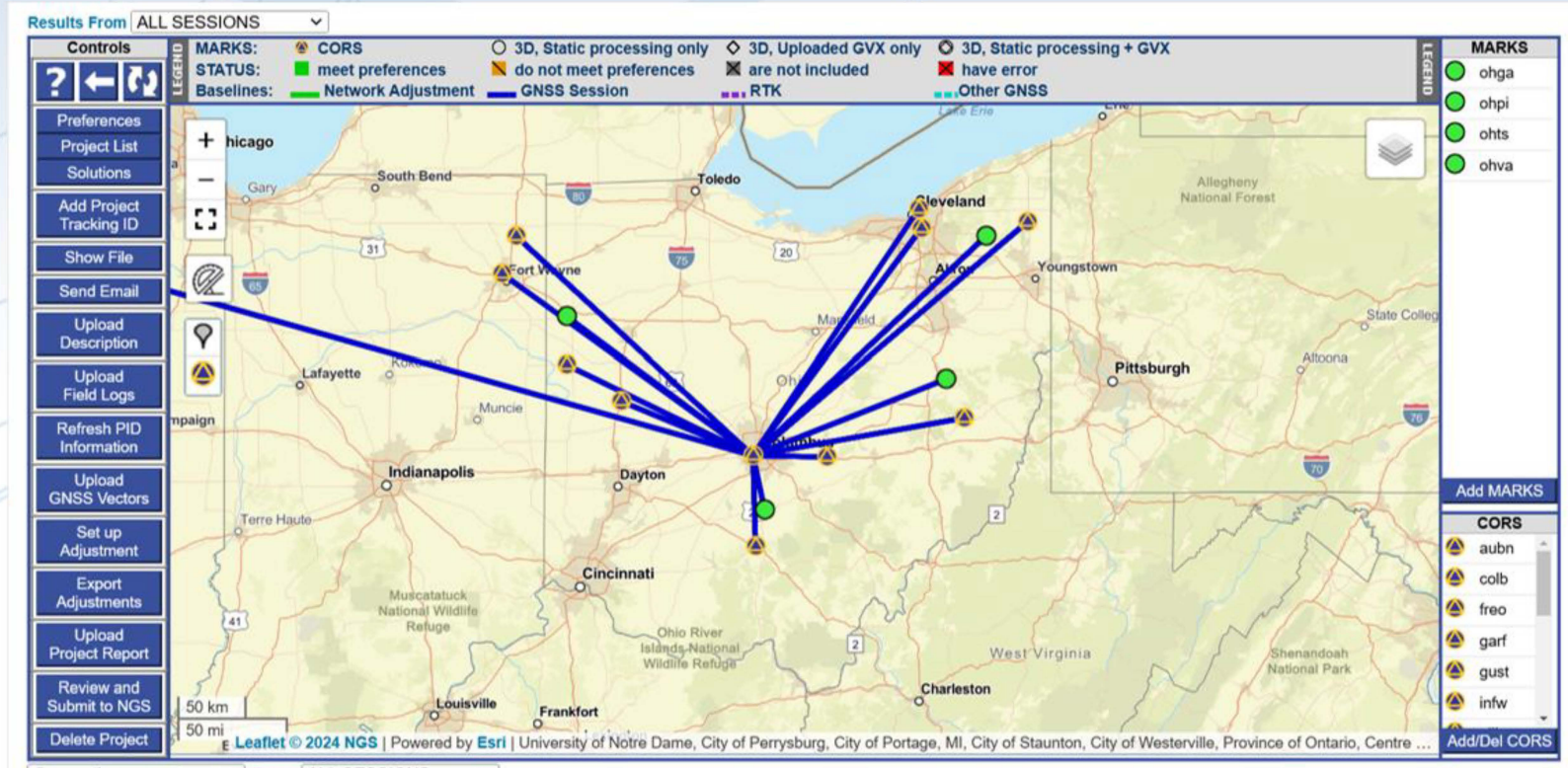
Tying your non-NCN CORS to the NSRS

64th CGSIC Meeting
September 2024

Jeff Jalbrzikowski, P.S., GISP, CFS
Appalachian Regional Geodetic Advisor

jeff.jalbrzikowski@noaa.gov
240-988-5486

OPUS Projects





Hidden Risk

Nicholas Brown
Head of Office
United Nations Global Geodetic Centre of Excellence



Stronger. Together.